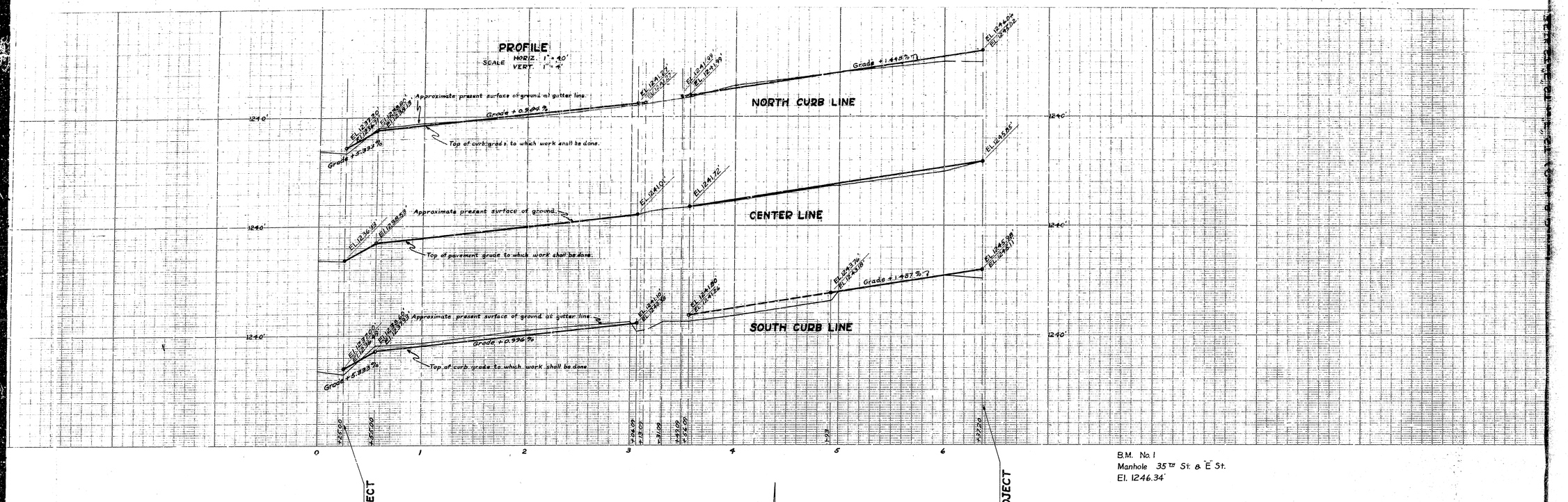

B.M. No. 1
Manhole 35th St. & "E" St.
El. 1246.34'

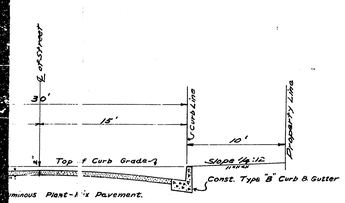

CROSS-SECTION
5 TO STA 3+16
3 TO STA 6+37
{HORIZ. 1" = 6'
VERT. 1" = 3'

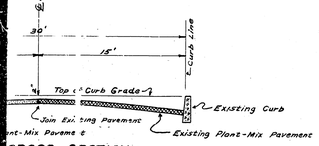

CROSS-SECTION
TO STA. 4+93
{HORIZ. 1" = 6'
VERT. 1" = 3'

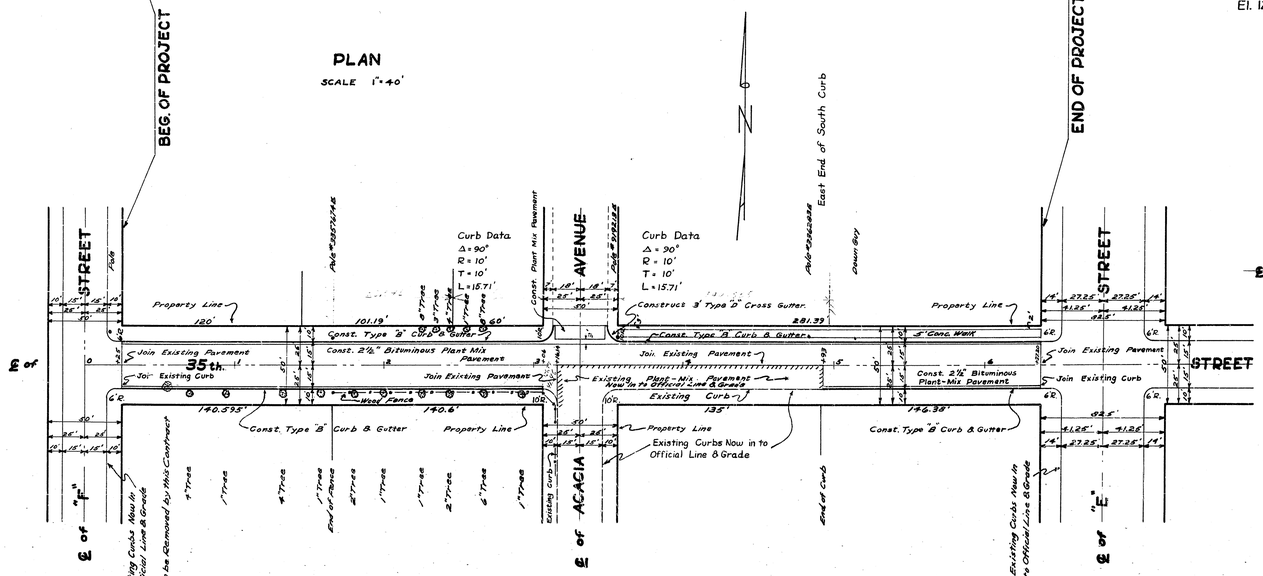

All work embodied in these plans shall be done in conformity with applicable provisions of Specifications No. 2126.

INTERSECTION LEVELS

SCALE 1" = 20'

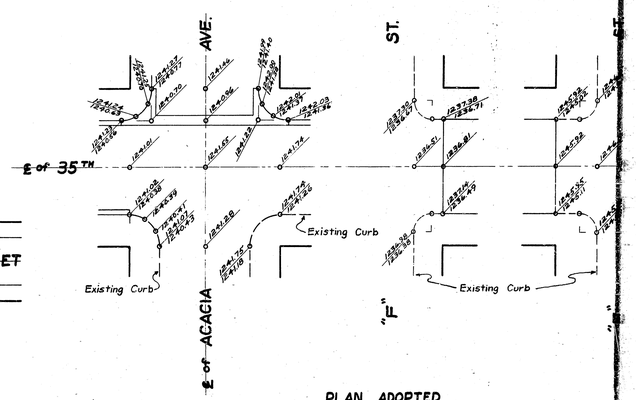

PLAN ADOPTED

DEPARTMENT OF ENGINEERING
CITY OF SAN BERNARDINO

35th. STREET

"E" STREET TO "F" STREET

CURB AND PAVING

SUBMITTED BY	REFERENCE	DRAWING NO. 2111
APPROVED July 31 1953	DRAWN BY RB	
CITY ENGINEER	CHECKED BY E.E.	SHEET 1 OF 1 SHEETS
REGISTERED CIVIL ENGINEER NO. 7065		

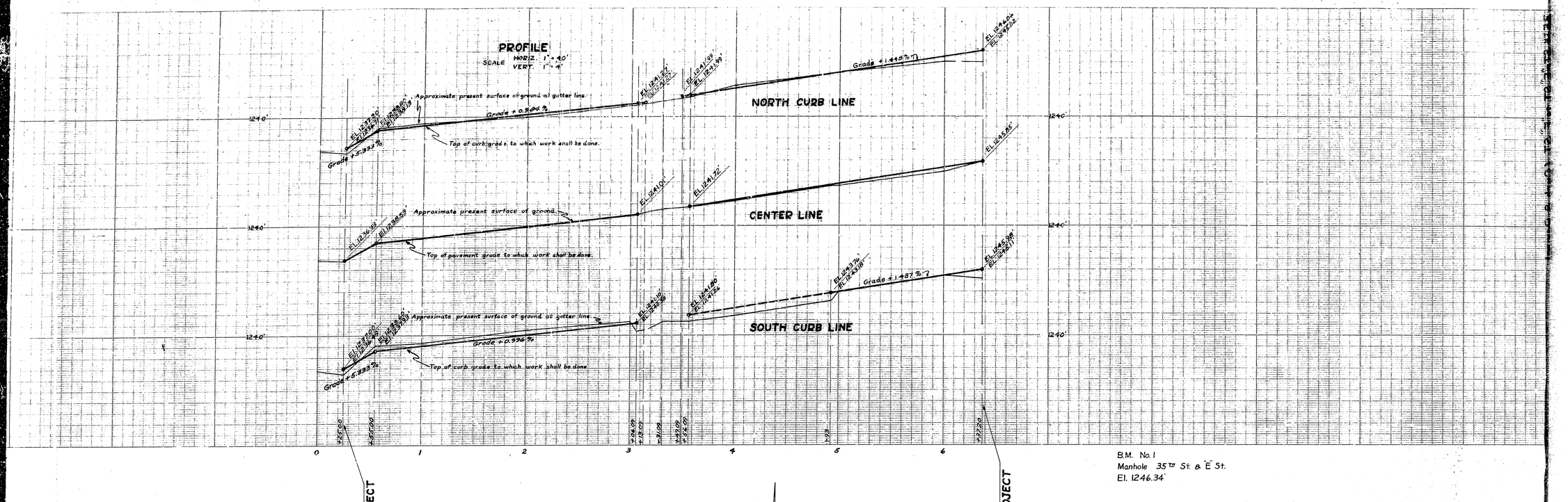

B.M. No. 1
Manhole 35th St. & "E" St.
El. 1246.34'

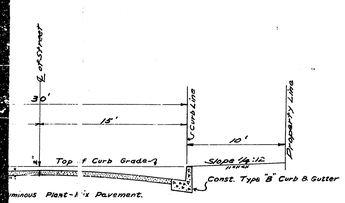

CROSS-SECTION
5 TO STA 3+16
3 TO STA 6+37
{HORIZ. 1" = 6'
VERT. 1" = 3'

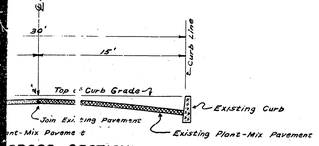

CROSS-SECTION
TO STA. 4+93
{HORIZ. 1" = 6'
VERT. 1" = 3'

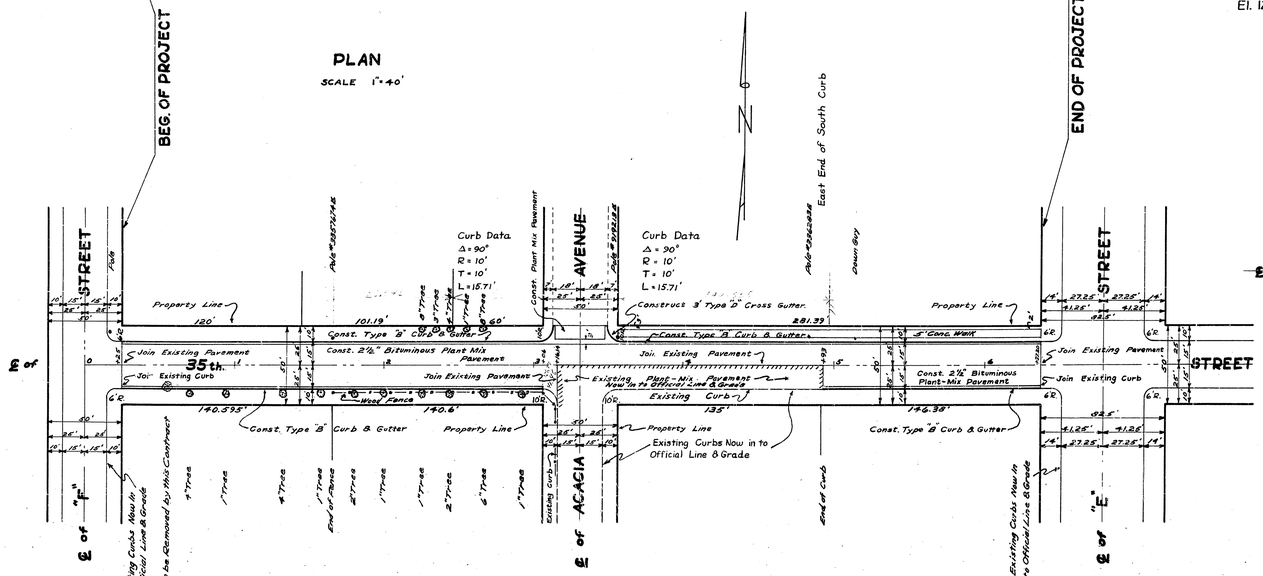

All work embodied in these plans shall be done in conformity with applicable provisions of Specifications No. 2126.

INTERSECTION LEVELS

SCALE 1" = 20'

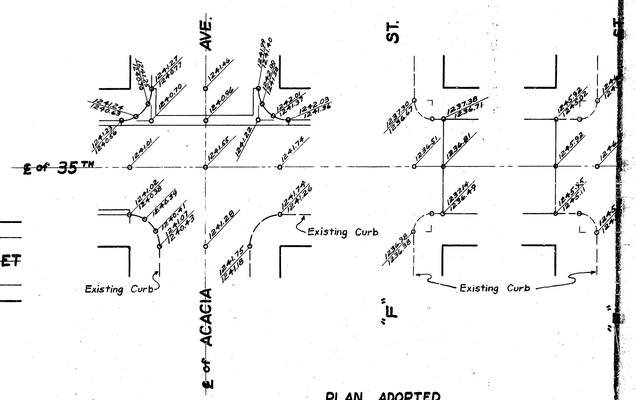

PLAN ADOPTED

DEPARTMENT OF ENGINEERING
CITY OF SAN BERNARDINO

35th. STREET

"E" STREET TO "F" STREET

CURB AND PAVING

SUBMITTED BY	REFERENCE	DRAWING NO. 2111
APPROVED July 31 1953	DRAWN BY RB	
CITY ENGINEER	CHECKED BY E.E.	SHEET 1 OF 1 SHEETS
REGISTERED CIVIL ENGINEER NO. 7065		